

**JOSEPHINE COUNTY  
RURAL PLANNING COMMISSION  
WORKSHOP**

**A G E N D A**

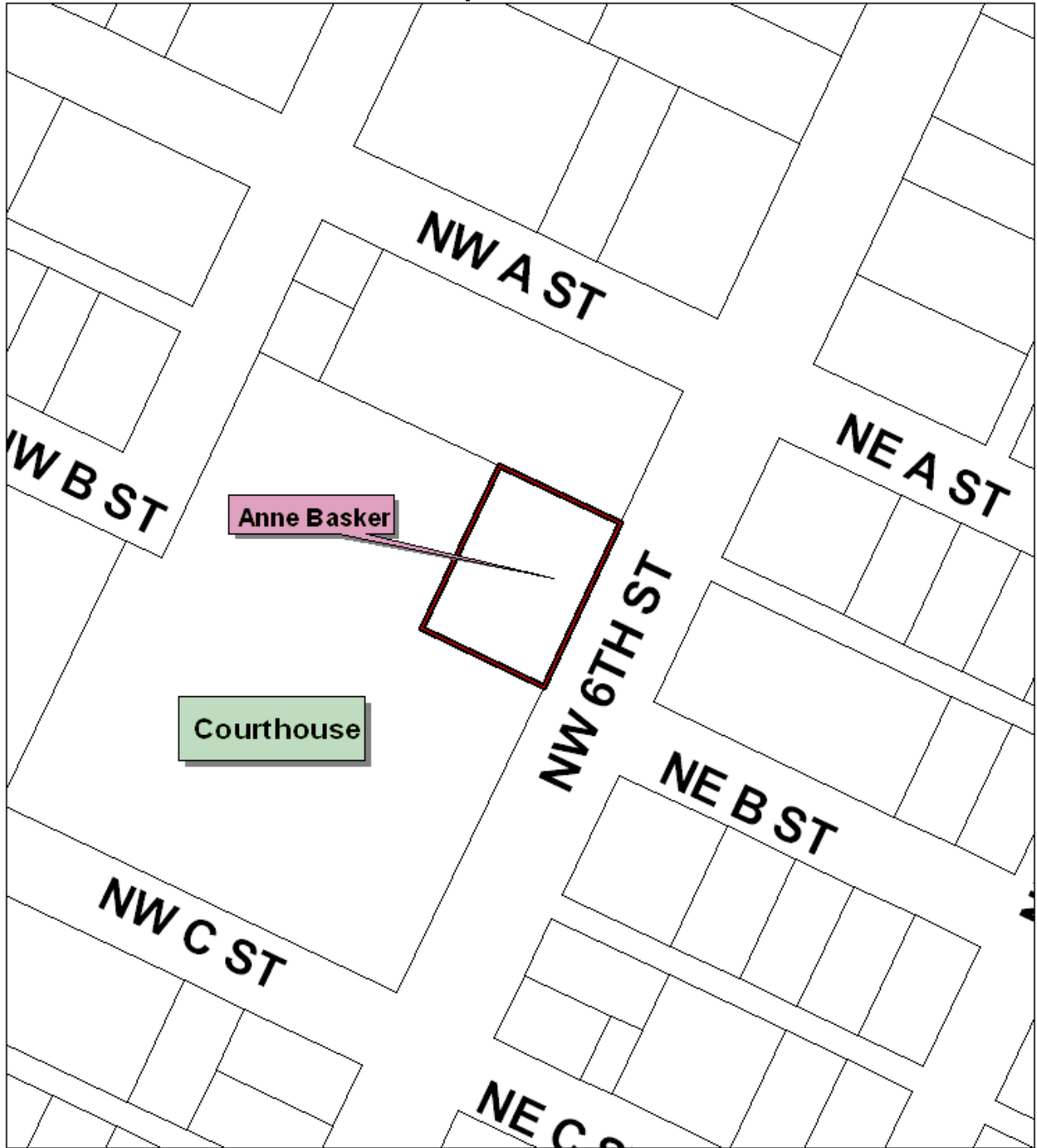
**April 14, 2014**

**6:00 P.M.**

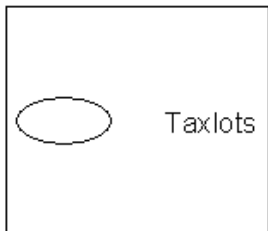
Anne Basker Auditorium  
604 NW 6<sup>th</sup> Street, Grants Pass, Oregon

1. Introduction – *David Church*
2. Site Visits/Ex-Parte Contact ~ *Steve Rich*
3. RLDC Criteria and Standards Review for adding Significant Aggregate Sites to the Josephine County Inventory and Zone changes to Mineral Aggregate Resource Zone (MARZ)
4. Commission Discussion
5. Adjournment

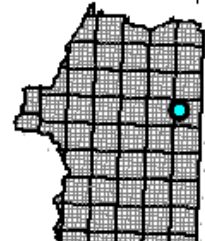
Assessor's Map 36-05-17-BC tl 3200



Legend



Locator Map



The information on this map is furnished for general interest purposes only. This information is provided without warranties of any kind, express or implied, and it should not be used to support any purchase or other investment. Neither Josephine County, Cascade Junction, nor Grants Pass will accept responsibility for any errors or inaccuracies in the depicted information.



Scale  
1:1200

